

NOMIS DU GROUPE. 29/03/2014

~~GPS~~

- KABAMBA NGUY MULAMU
- MWAMBA LUMBALA STEVE
- TSHOLA KATOTO LONARIE

GPS: (67-31)

— SN 103200455

• no field papers

A₁, A₂

B₁, B₂

C₁, C₂

D₁, ~~D₂~~

E₁,

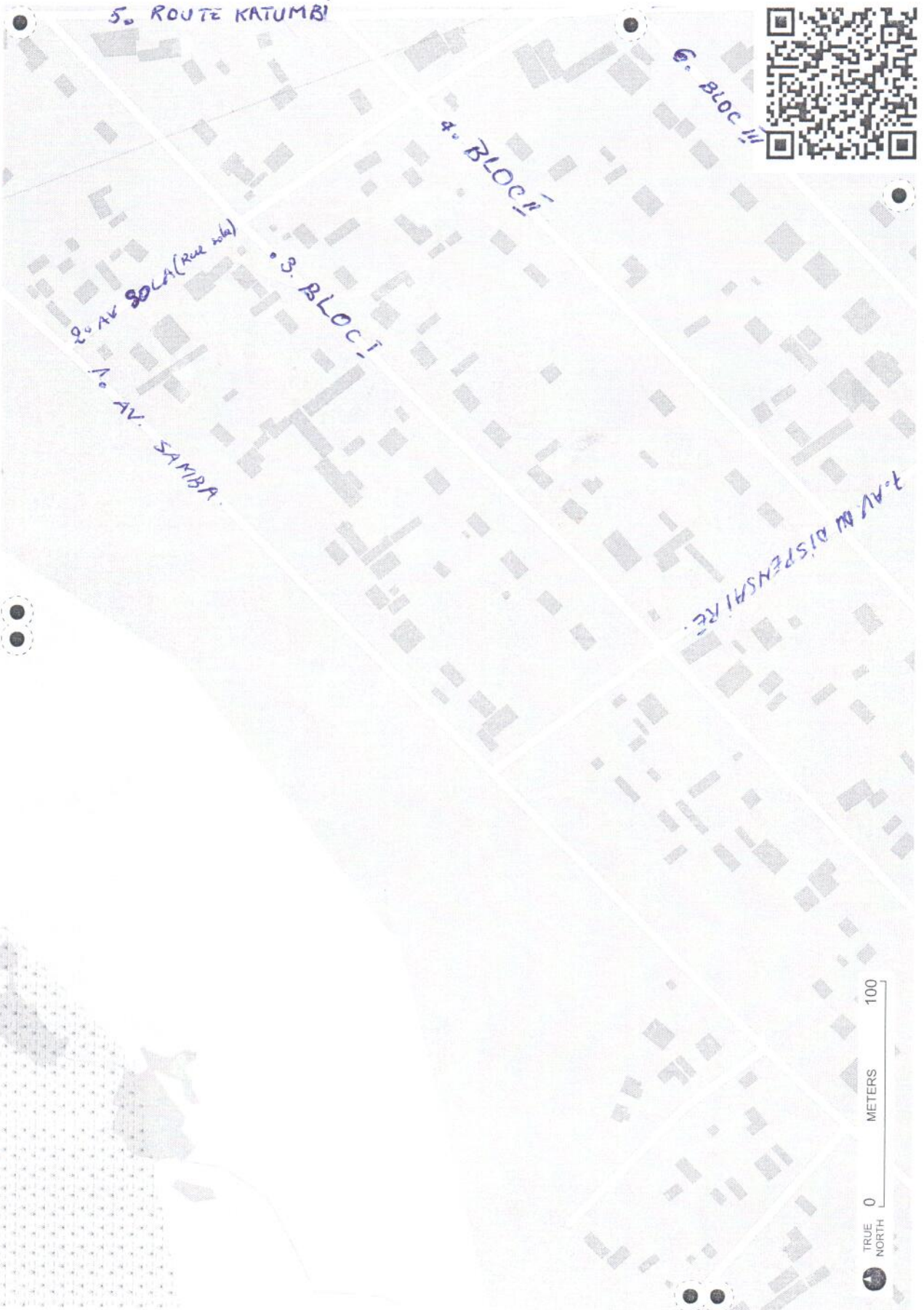
NOTES

1. AV. SAMBA
2. RUE SOLA
3. AV. BLOC I
4. AV. BLOC II
5. ROUTE KATUMBI
6. AV. BLOC III
7. AV. ~~AUDIENSAIRE~~
8. AV. BLOC IV
9. ~~DISPENSARE~~ PAUL MARIE BOCK.
10. AV. BLOC V
11. EGLISE SALEM
12. AV. BLOC VI (TANGANIKA)
13. AV. BLOC VII (SANKURU)
14. AV. BLOC VIII
15. AV. BLOC IX

16. RUE MUPEP
17. AV. MBULE ~~(K)~~
18. AV. TELE
19. AV. NGOY
20. AV. LUKWESA
21. AV. SIFA
22. SAMBA / SIFA
23. CENTRE DE SANTE NAZARETH
24. AV. NAZARETH
25. AV. DE CIMETIERE (KALULE)
26. EGLISE VIENSET VOIS
27. AV. KYUNGU
28. AV. FUNDAMINA
29. AV. REHEMA
30. AV. JANQUA
31. AV. NAWET
32. AV. KAMINA
33. AV. GEMIEL
34. AV. KOLWEZI
35. AV. KAMASAKA
36. AV. KAPONDA
37. AV. BILLO
38. AV. MWADINGUSHA
39. CENTRE DE SANTE LUPANDILO
40. AV. ALES PREMICES
41. AV. VIRGINIE
42. AV. BANZA

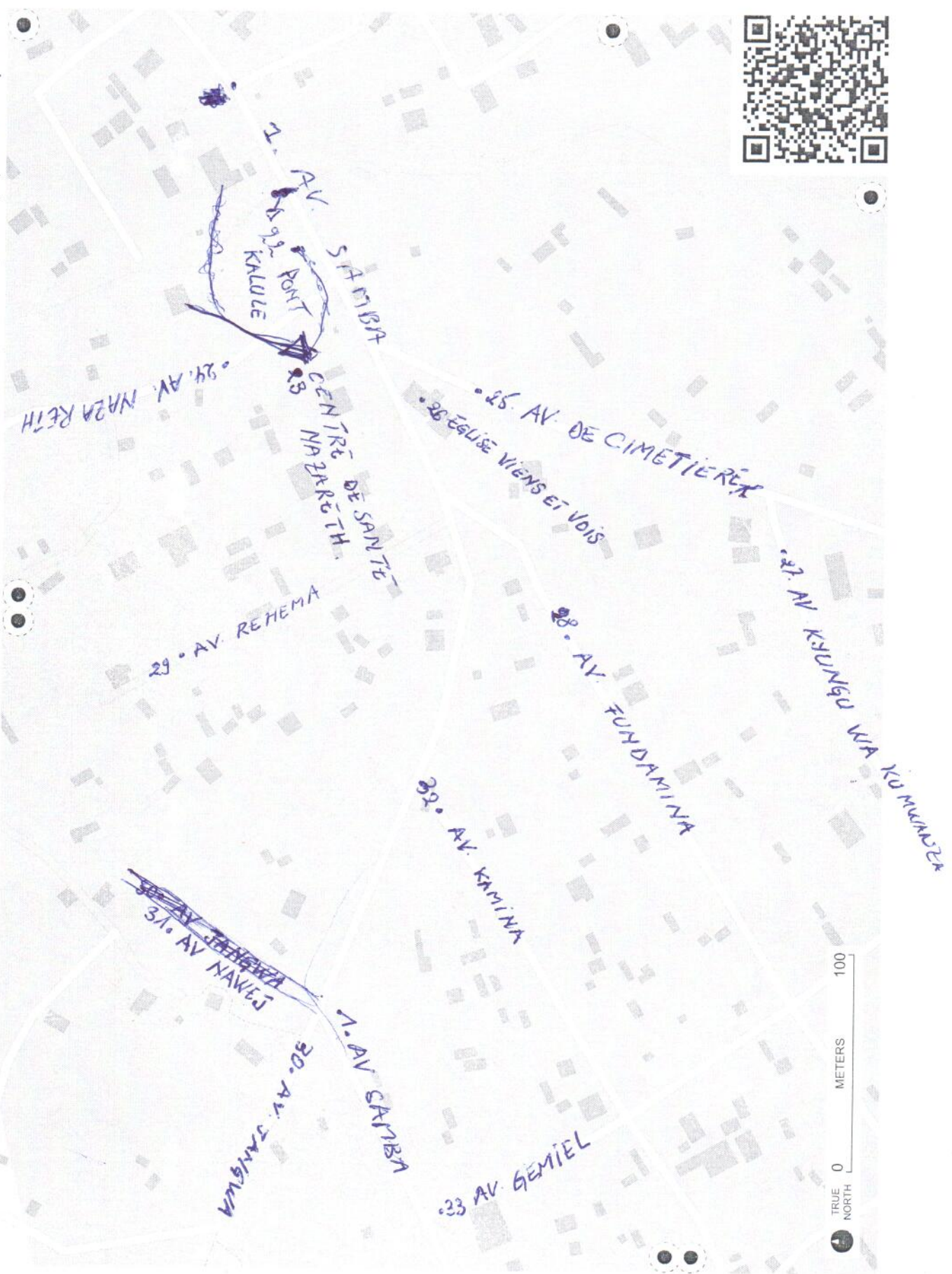
Field Papers

<http://fieldpapers.org/atlas.php?id=m3vqwtcf/A2>





Field Papers




TRUE NORTH
0 METERS
100

Field Papers

<http://fieldpapers.org/atlas.php?id=m3vqwtf/B2>

M. CALISE
SALEM

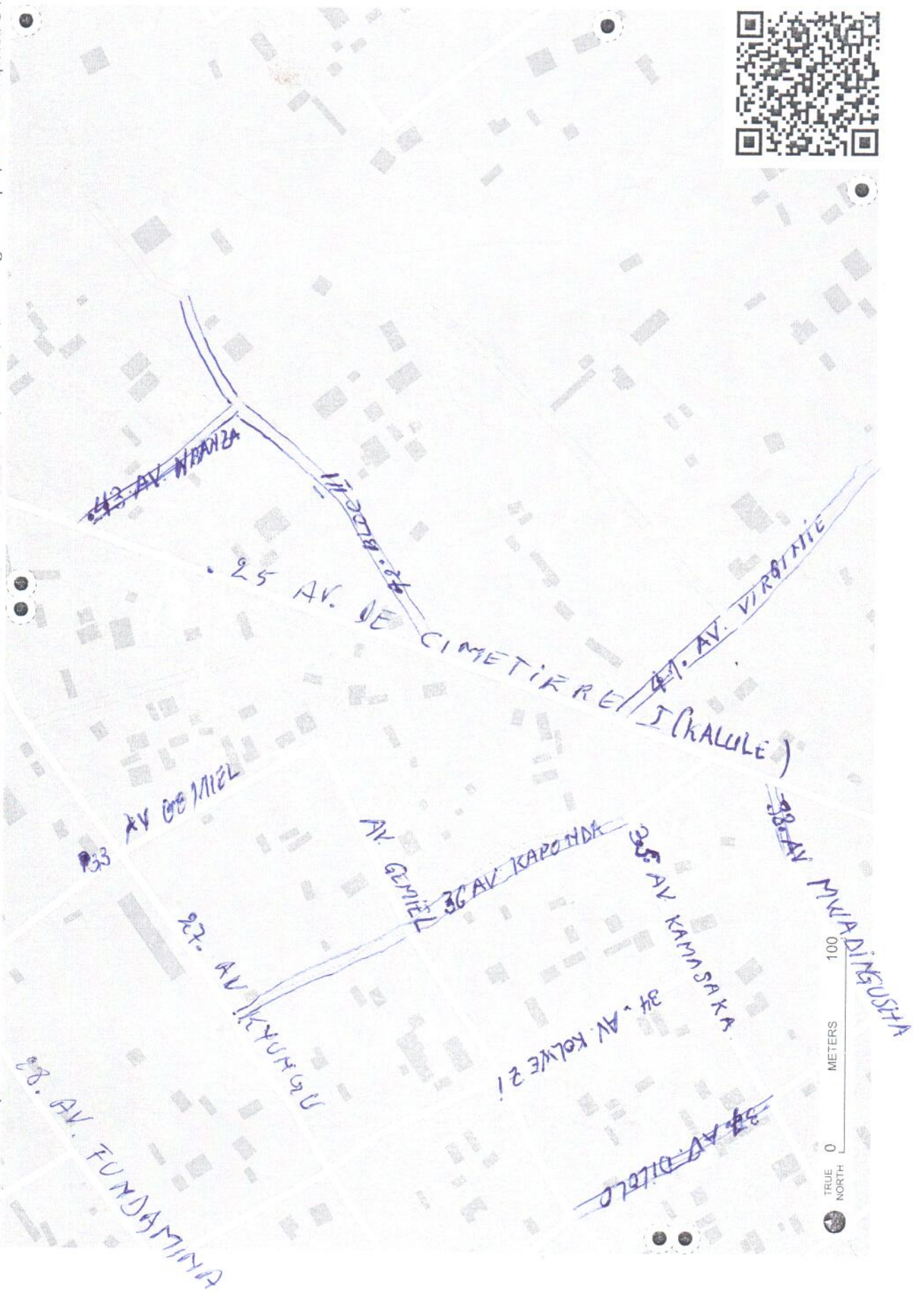


(TANGANIKA)



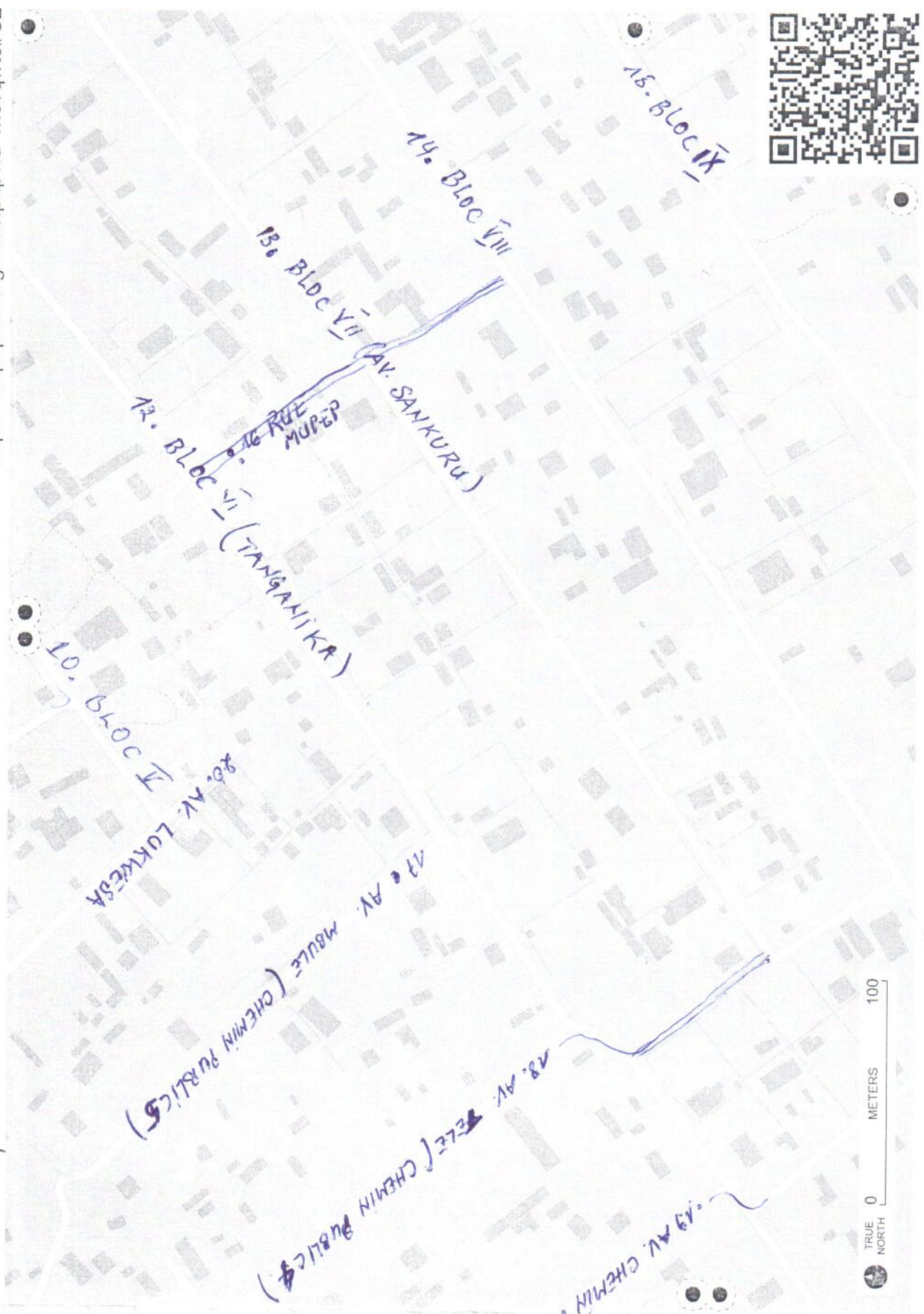


Field Papers



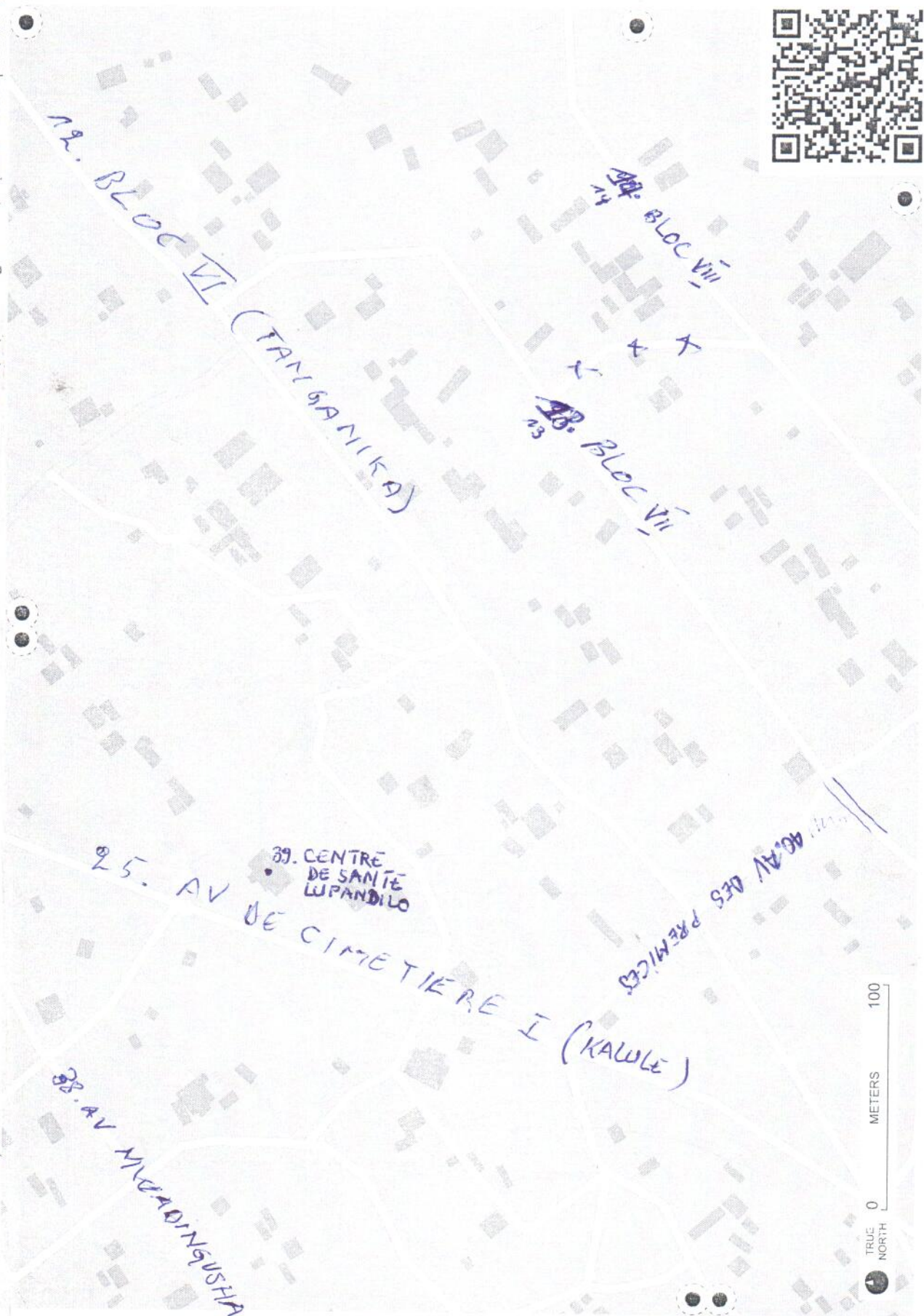


Field Papers





Field Papers



Field Papers

<http://fieldpapers.org/atlas.php?id=m3vqwtcf/E1>

