

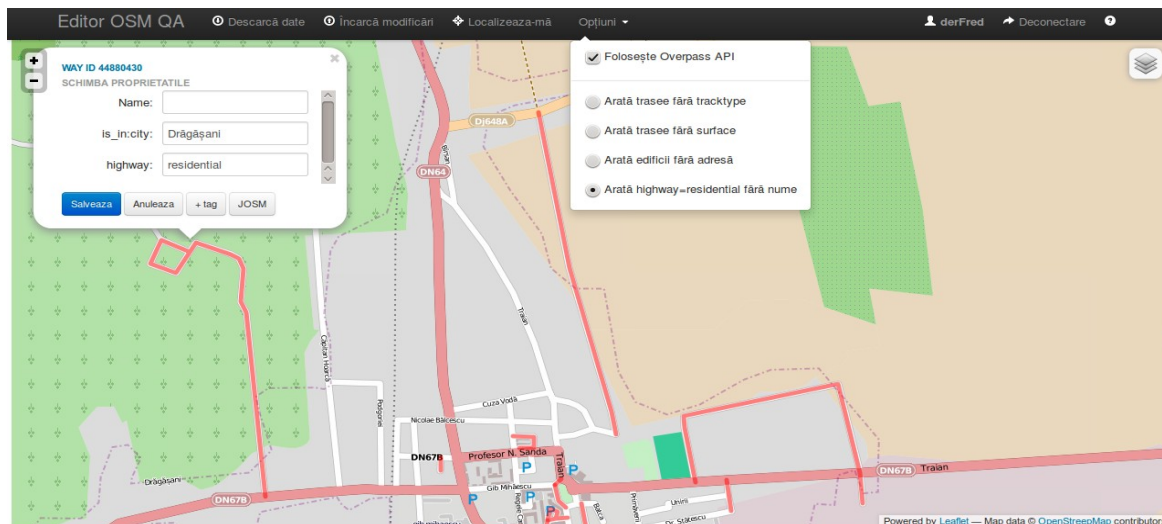


How can I report, discover and/or fix errors in OSM?

1. "our" easy to use OSM QA Editor

<http://editor.osmsurround.org/>

- available in our languages (TR-RO-PT-D) - translated by you and your teams ;-)
- with the possibility to change data directly in the database.



2. Who did it?

<http://zverik.osm.rambler.ru/whodidit/>

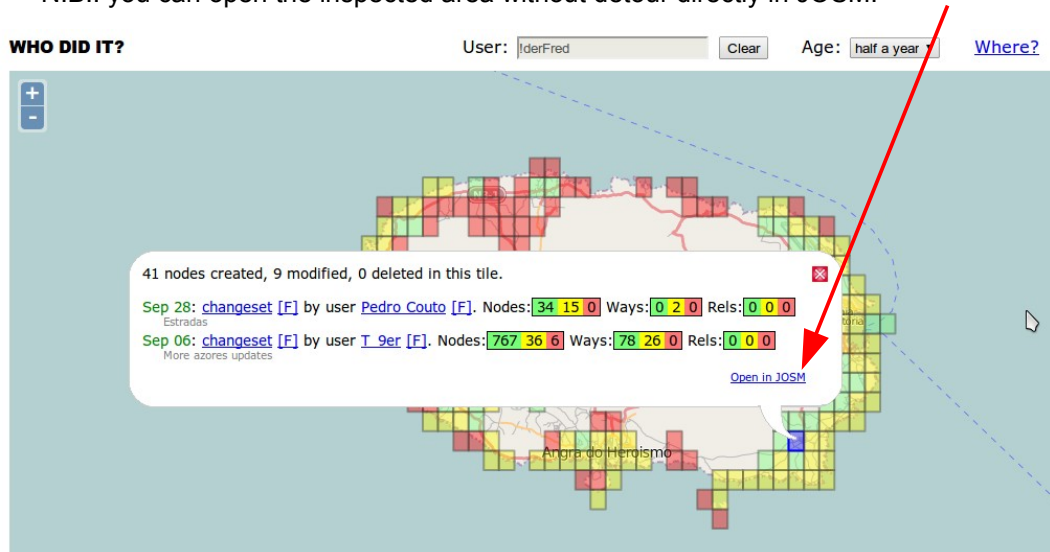
Observation:

In the field **USER** you can put the nickname of a mapper for example LMC72

If you for example would like to exclude your edits (because you know them ;-)) you just put in Users !LMC72. The ! in front of the Username means "not".

Please observe as well the pull-down menu **AGE** ... there you can select when the data was changed ... day, week, month, half a year, **eternity** :-)) :-))

N.B.: you can open the inspected area without detour directly in JOSM.



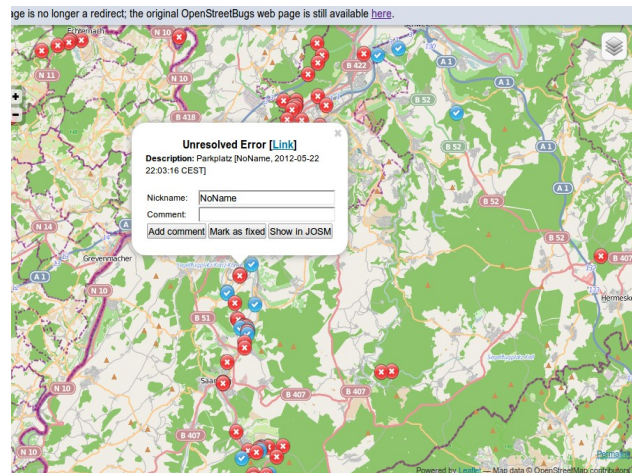
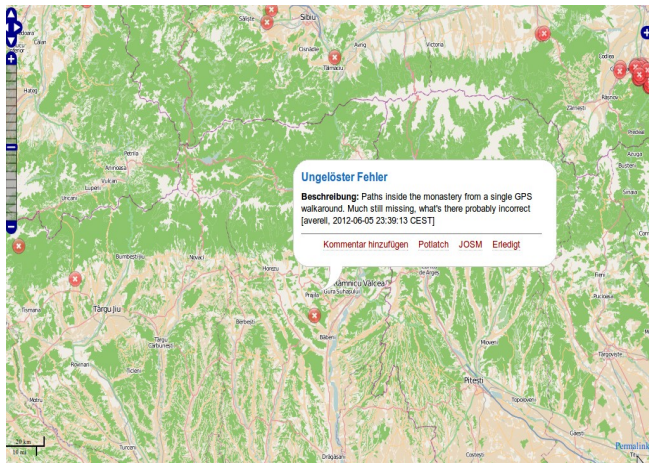


3. OpenStreetBugs and OSMBugs

<http://openstreetbugs.schokokeks.org/> and <http://osmbugs.org/>

OpenstreetBugs is a very simple tool to mark erroneous details on the map.

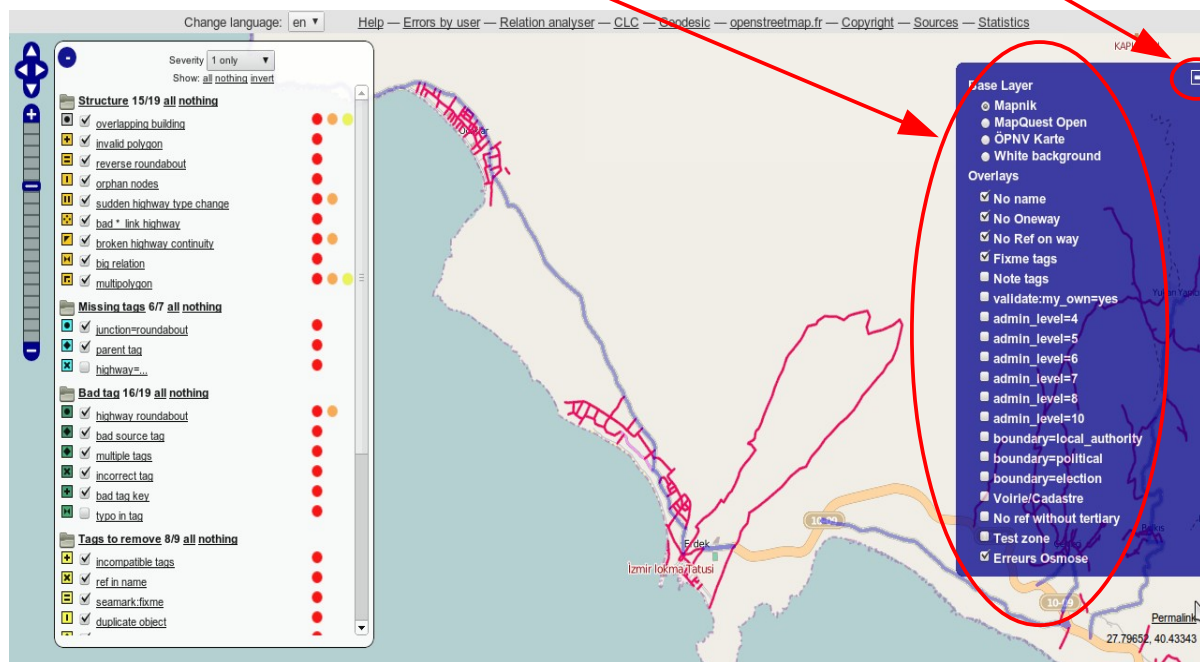
You don't have to register to use it and when an error has been corrected, the comment can be closed (click 'Mark as Fixed').



4. OSMose

<http://osmose.openstreetmap.fr/map/>

Please observe the menu which opens when you press the button in the upper right corner.

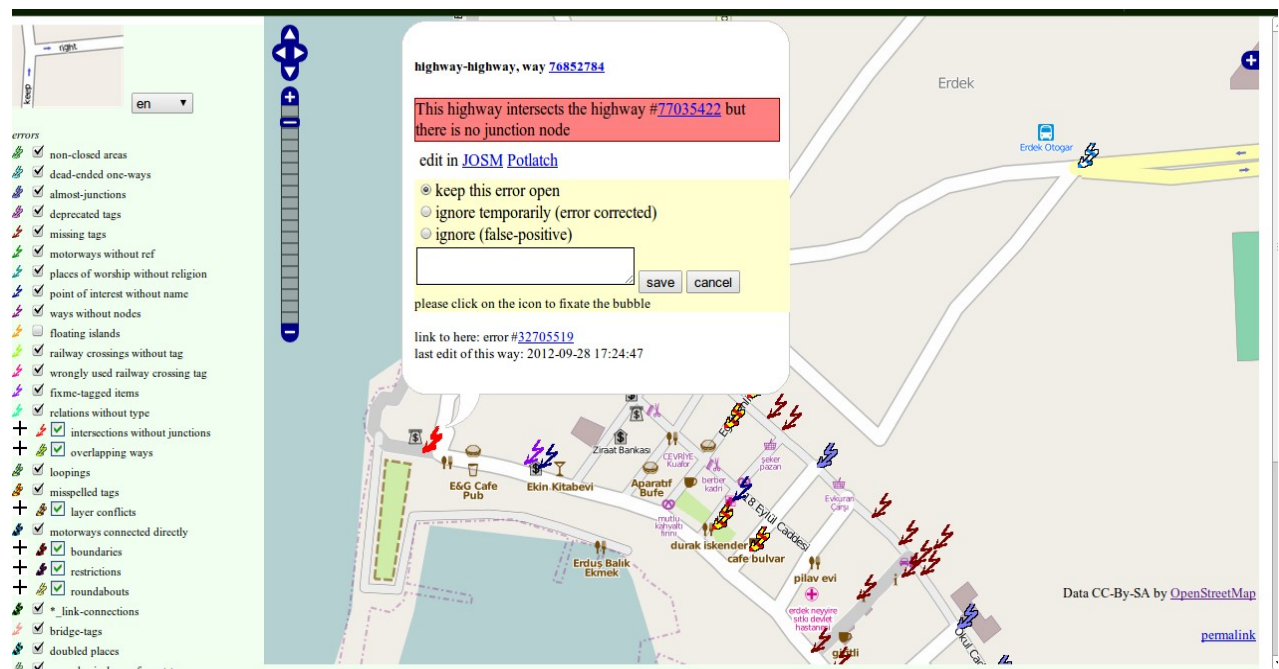
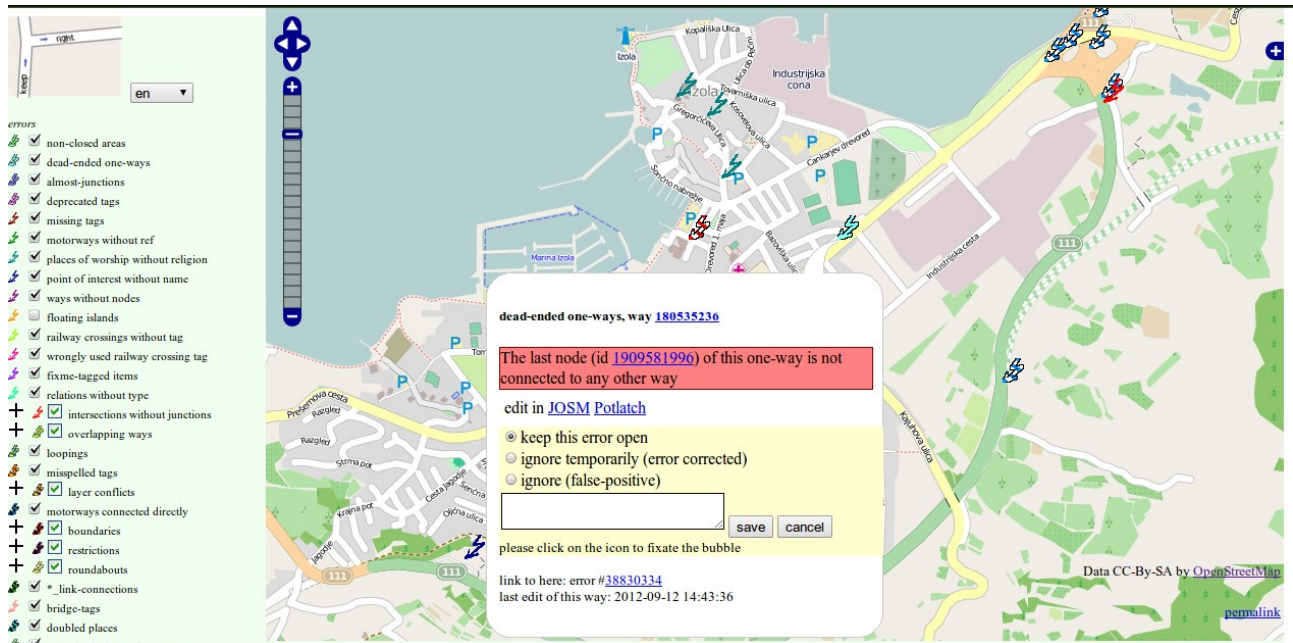




5. Keepright

<http://keepright.ipax.at/>

please see the self-explaining screenshots.

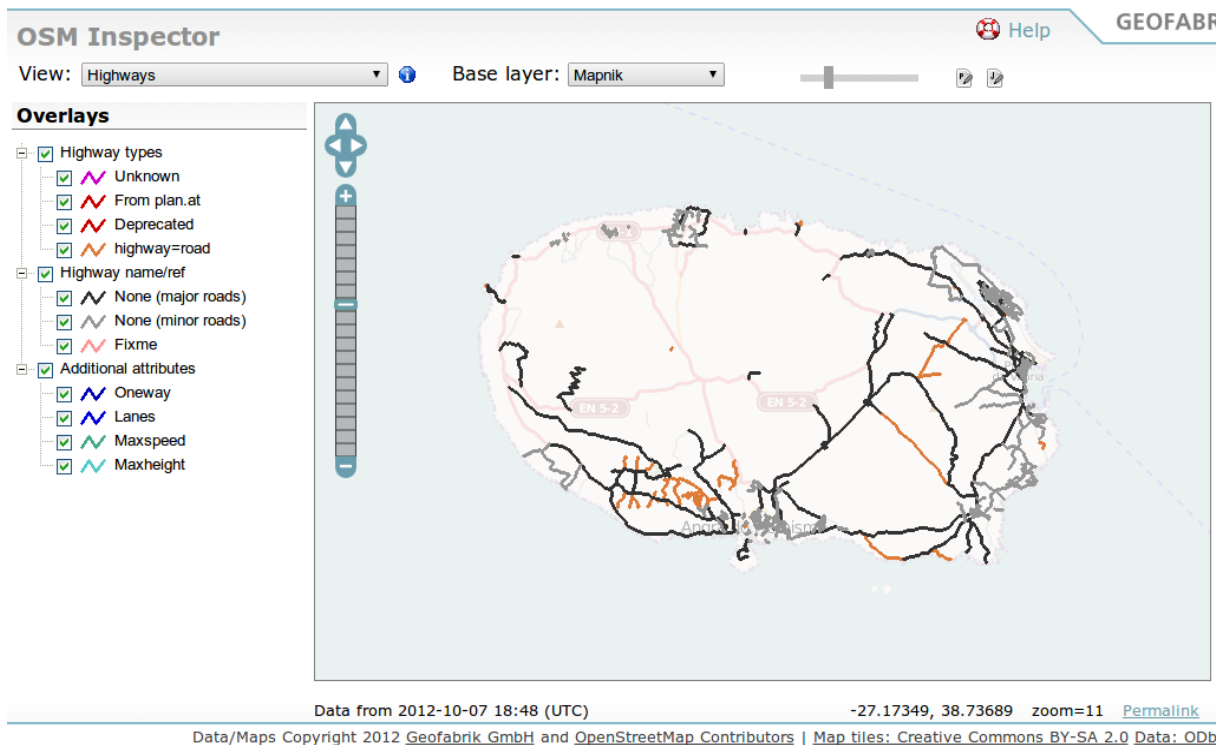




6. OSM Inspector

<http://tools.geofabrik.de/osmi/>

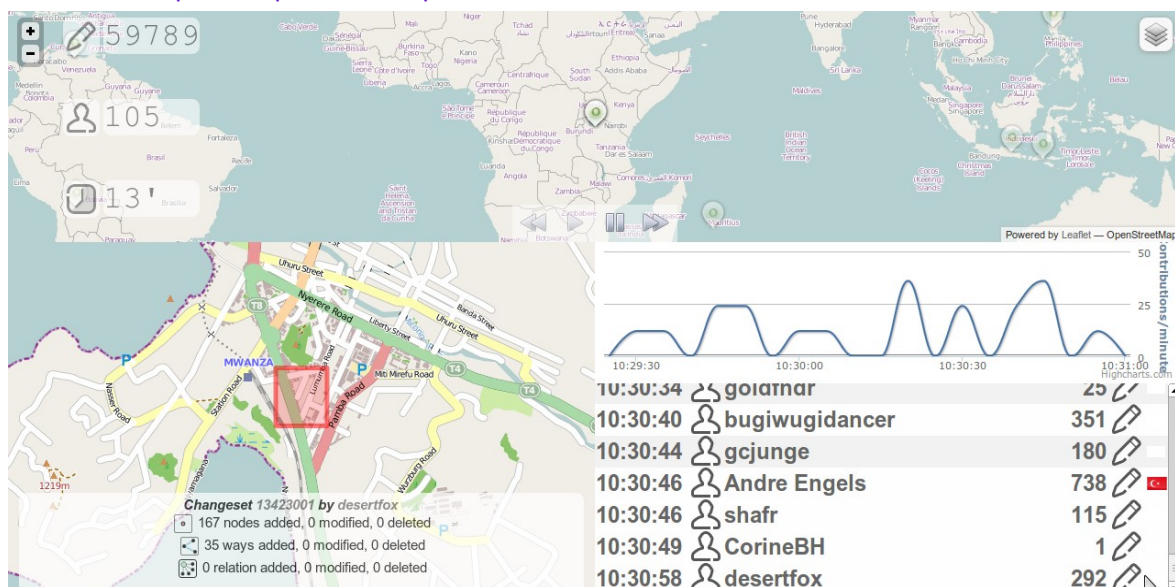
a very complex tool with several views for specific mapping needs
(IMHO not relevant for high school students - only "professionals" ;-)



and finally an IMHO rather useless but rather nice tool - you can see who is actually working on the map ... ;-)

7. LIVE

<http://live.openstreetmap.fr/>



- Steering committee of BoostOSM-Comenius -

(CC BY-NC-SA) - what is that? ... please read: http://en.wikipedia.org/wiki/Creative_Commons